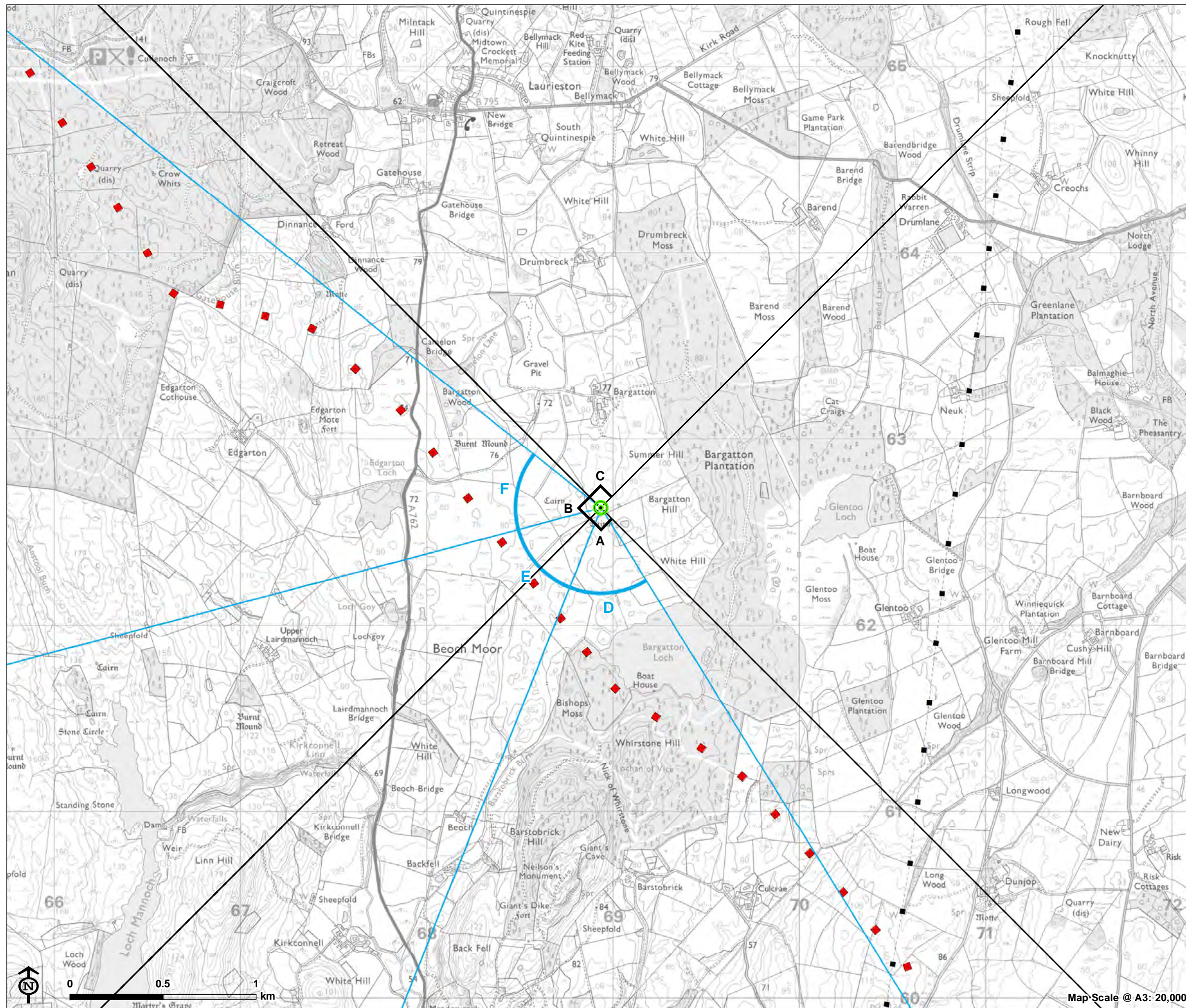
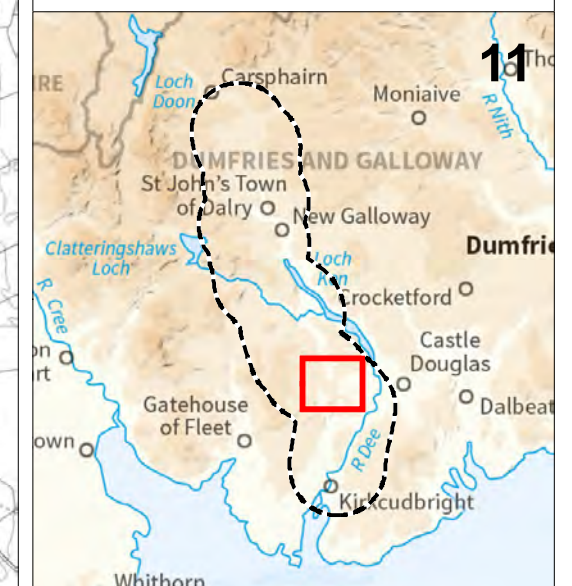


Figure 12.17.1: CH Viewpoint 11
Bargatton Farm Cairn (SM1002)




Overhead line infrastructure

- Glenlee to Tongland (steel lattice tower)
- Existing tower for removal
- Viewpoint
- ∨ 90° field of view
- ∨ 53.5° field of view




Map Scale @ A3: 20,000



OS reference: 268933 E 562633 N	Horizontal field of view: 90° (cylindrical projection)	Camera: Nikon D750	Line Route key: Glenlee to Tongland
AOD: 83 m	Principal distance: 522 mm	Lens: Nikkor AF 50mm f/1.8D	
Direction of view: 180°	Paper size: 841 x 297 mm (half A1)	Camera height: 1.5 m AGL	
	Correct printed image size: 820 x 260 mm	Date and time: 08/04/2019 10:45	

Figure: 12.17.2
Cultural Heritage Viewpoint 11: Bargatton Farm Cairn



OS reference: 268933 E 562633 N
 AOD: 83 m
 Direction of view: 270°

Horizontal field of view: 90° (cylindrical projection)
 Principal distance: 522 mm
 Paper size: 841 x 297 mm (half A1)
 Correct printed image size: 820 x 260 mm

Camera: Nikon D750
 Lens: Nikkor AF 50mm f/1.8D
 Camera height: 1.5 m AGL
 Date and time: 08/04/2019 10:45

Line Route key: **Glenlee to Tongland**

Figure: 12.17.3
Cultural Heritage Viewpoint 11: Bargatton Farm Cairn



View C - Baseline photograph

This image provides landscape and visual context only




View C - Wireline drawing

OS reference: 268933 E 562633 N
 AOD: 83 m
 Direction of view: 0°

Horizontal field of view: 90° (cylindrical projection)
 Principal distance: 522 mm
 Paper size: 841 x 297 mm (half A1)
 Correct printed image size: 820 x 260 mm

Camera: Nikon D750
 Lens: Nikkor AF 50mm f/1.8D
 Camera height: 1.5 m AGL
 Date and time: 08/04/2019 10:45

Line Route key: Glenlee to Tongland



View D - Wireline drawing

View flat at a comfortable arm's length

OS reference: 268933 E 562633 N
AOD: 83 m
Direction of view: 175°

Horizontal field of view: 53.5° (planar projection)
Principal distance: 812.5 mm
Paper size: 841 x 297 mm (half A1)
Correct printed image size: 820 x 260 mm

Camera: Nikon D750
Lens: Nikkor AF 50mm f/1.8D
Camera height: 1.5 m AGL
Date and time: 08/04/2019 10:45

Line Route key: **Glenlee to Tongland**




View D - Photomontage

View flat at a comfortable arm's length

OS reference:	268933 E 562633 N	Horizontal field of view:	53.5° (planar projection)	Camera:	Nikon D750
AOD:	83 m	Principal distance:	812.5 mm	Lens:	Nikkor AF 50mm f/1.8D
Direction of view:	175°	Paper size:	841 x 297 mm (half A1)	Camera height:	1.5 m AGL
		Correct printed image size:	820 x 260 mm	Date and time:	08/04/2019 10:45

Figure: 12.17.6
Cultural Heritage Viewpoint 11: Bargatton Farm Cairn



View E - Wireline drawing

View flat at a comfortable arm's length

OS reference: 268933 E 562633 N	Horizontal field of view: 53.5° (planar projection)	Camera: Nikon D750	Line Route key: Glenlee to Tongland
AOD: 83 m	Principal distance: 812.5 mm	Lens: Nikkor AF 50mm f/1.8D	
Direction of view: 228.5°	Paper size: 841 x 297 mm (half A1)	Camera height: 1.5 m AGL	
	Correct printed image size: 820 x 260 mm	Date and time: 08/04/2019 10:45	

Figure: 12.17.7
Cultural Heritage Viewpoint 11: Bargatton Farm Cairn




View E - Photomontage

View flat at a comfortable arm's length

OS reference:	268933 E 562633 N	Horizontal field of view:	53.5° (planar projection)	Camera:	Nikon D750
AOD:	83 m	Principal distance:	812.5 mm	Lens:	Nikkor AF 50mm f/1.8D
Direction of view:	228.5°	Paper size:	841 x 297 mm (half A1)	Camera height:	1.5 m AGL
		Correct printed image size:	820 x 260 mm	Date and time:	08/04/2019 10:45

Figure: 12.17.8
Cultural Heritage Viewpoint 11: Bargatton Farm Cairn



View F - Wireline drawing

View flat at a comfortable arm's length

OS reference: 268933 E 562633 N	Horizontal field of view: 53.5° (planar projection)	Camera: Nikon D750	Line Route key: Glenlee to Tongland
AOD: 83 m	Principal distance: 812.5 mm	Lens: Nikkor AF 50mm f/1.8D	
Direction of view: 282°	Paper size: 841 x 297 mm (half A1)	Camera height: 1.5 m AGL	
	Correct printed image size: 820 x 260 mm	Date and time: 08/04/2019 10:45	

Figure: 12.17.9
Cultural Heritage Viewpoint 11: Bargatton Farm Cairn



View F - Photomontage

View flat at a comfortable arm's length

OS reference: 268933 E 562633 N
AOD: 83 m
Direction of view: 282°

Horizontal field of view: 53.5° (planar projection)
Principal distance: 812.5 mm
Paper size: 841 x 297 mm (half A1)
Correct printed image size: 820 x 260 mm

Camera: Nikon D750
Lens: Nikkor AF 50mm f/1.8D
Camera height: 1.5 m AGL
Date and time: 08/04/2019 10:45

Figure: 12.17.10

Cultural Heritage Viewpoint 11: Bargatton Farm Cairn